


STATE OF HAWAII  
DEPARTMENT OF TRANSPORTATION  
HIGHWAYS DIVISION  
MEMORANDUM

HWY-PS 2.6966

TO: JADE T. BUTAY, DIR  
DATE: MARCH 15, 2018  
FROM: MARSHALL H. ANDO, ACTING HWY   
SUBJECT: DESIGNATION OF MAUNA KEA OBSERVATORY ACCESS ROAD TO  
STATE HIGHWAY SYSTEM

We are requesting designation of Mauna Kea Observatory Access Road as a State Highway, Route, as defined as follows, and as shown in the attached right-of-way (ROW) maps.


Mauna Kea Observatory Access Road (Route 210)

Length =6.27 miles

Begin Route = Intersection with Daniel K. Inouye Highway (Route 200), Mauka ROW

End Route = Station 331+67.55, 125 feet past the Visitor Information Center entrance


RECOMMEND ACCEPTANCE:

  
EDWIN H. SNIFFEN  
Deputy Director, Highways Division

MAR 27 2018

Date

ACCEPTANCE:

  
JADE T. BUTAY  
Director of Transportation

MAR 27 2018

Date

c: DEP-HWY, HWY. HWY-H, -R, -PS

Attachments