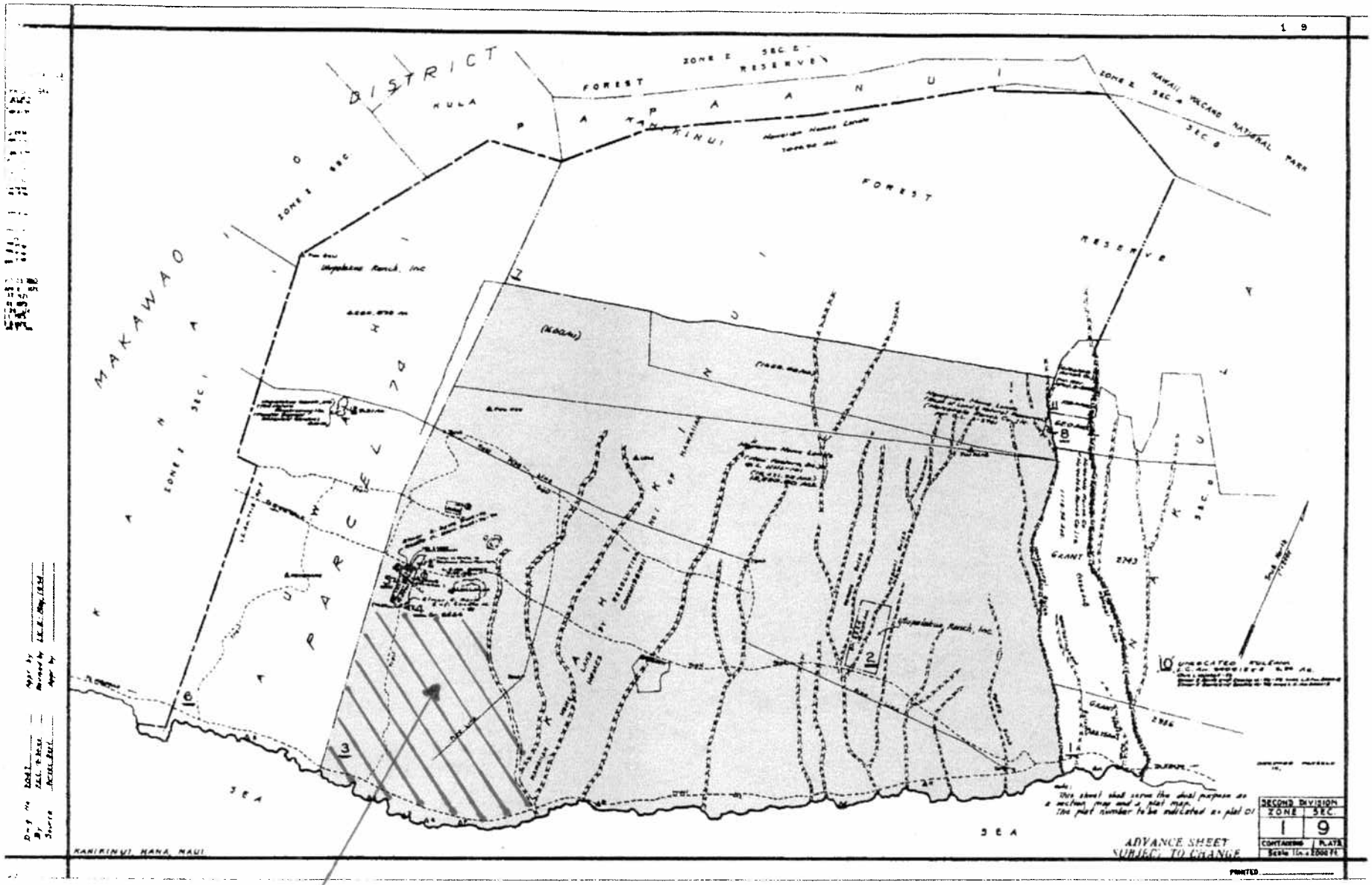
1 9
DISTRICT
KULA
FOREST
RESERVE
ZONE 2 SEC 2
ZONE 2 SEC 4
HAWAII VOLCANO NATIONAL PARK
SEC 8
MAKAWAO
ZONE 2 SEC 1
Haleakala Ranch, Inc
FOREST
RESERVE
GRANT
2143
2146
SEA
SEA
ADVANCE SHEET
SUBJECT TO CHANGE
SECOND DIVISION
ZONE 1
SEC. 9
CONTAINING
PLATS
KAHIKINUI, HANA, MAUI

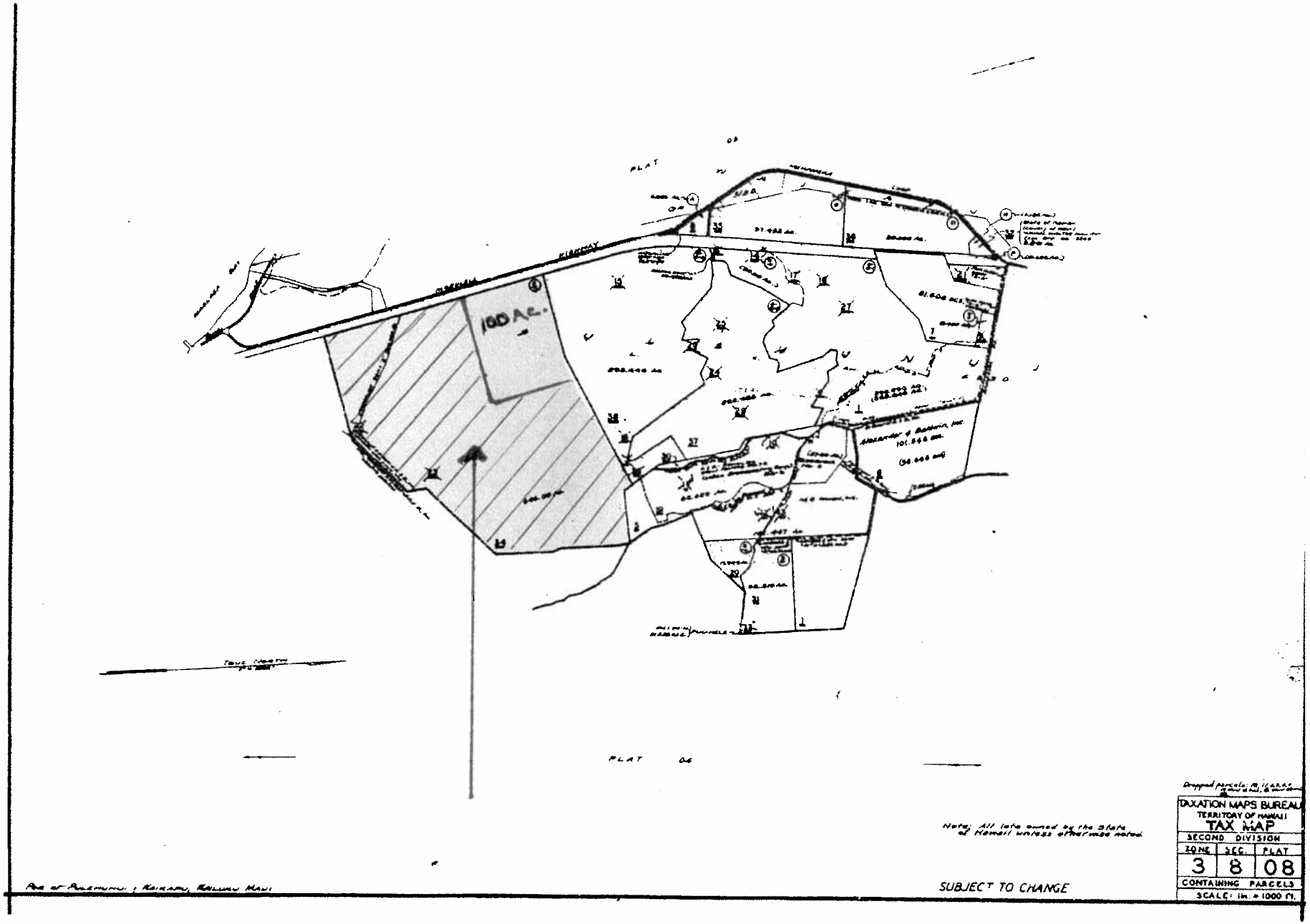
PLAT
HIGHWAY
100 Ac.
Alexander & Baldwin, Inc.
PLAT 06
Note: All lots owned by the State of Hawaii unless otherwise noted.
SUBJECT TO CHANGE
TAXATION MAPS BUREAU
TERRITORY OF HAWAII
TAX MAP
SECOND DIVISION
ZONE SEC. PLAT
3 8 08
CONTAINING PARCELS
SCALE: 1in. = 1000 ft.

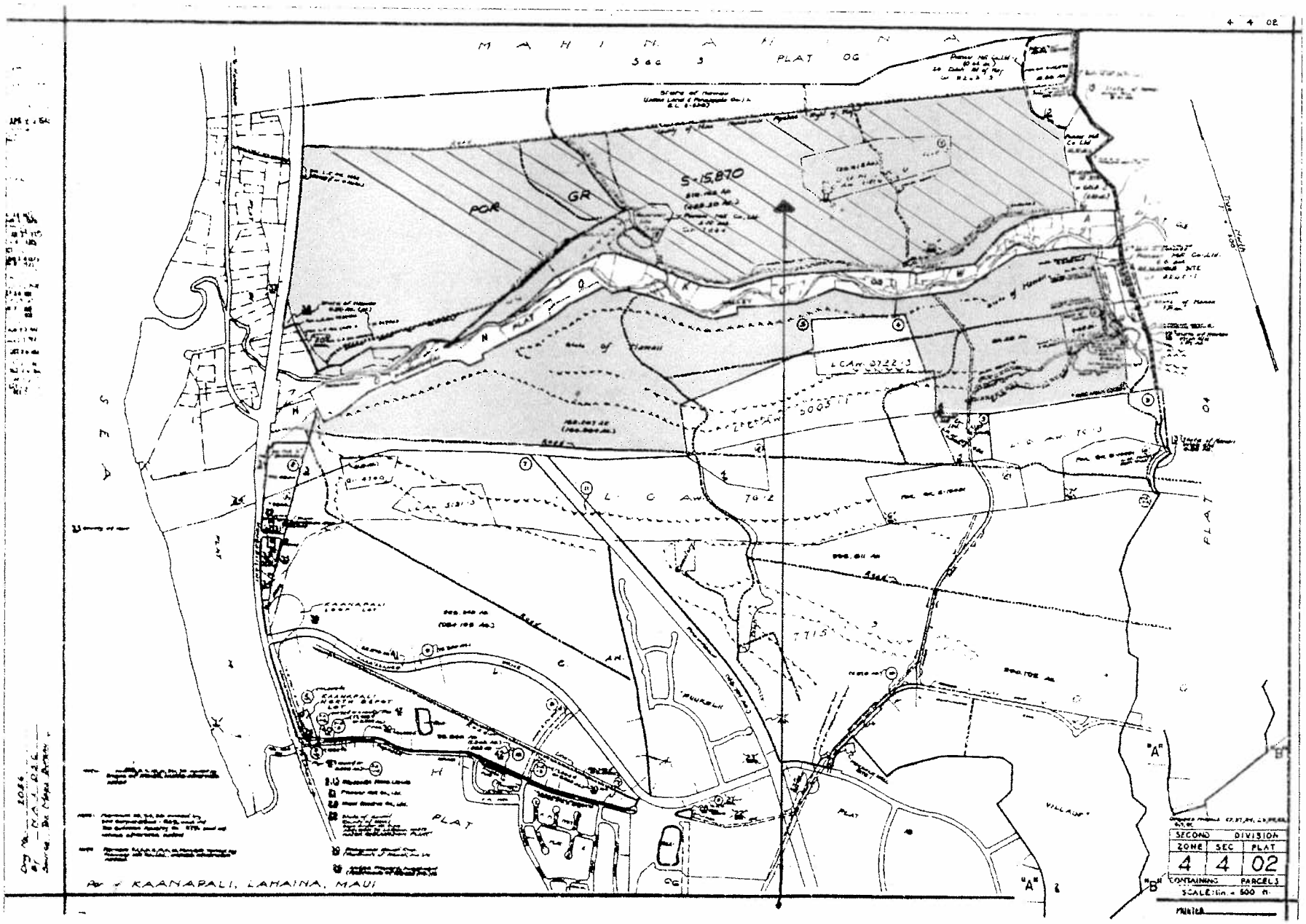
MAHINAHINA
SEC 3 PLAT 06
S-15,870
POR
GR
LCAW 7722-3
LCAW 7722-2
SEA
PLAT
KAANAPALI, LAHAINA, MAUI
"A"
"B"
SECOND DIVISION
ZONE SEC PLAT
4 4 02
CONTAINING PARCELS
SCALE: 1in = 500 ft.